

June 19, 1939

Dear Subscriber:

Your copy of THE ARCHITECTURAL FORUM's 200-page World Fairs number is ready for mailing as soon as we receive your instructions.

More than 250 photographs of 88 selected buildings at both the New York and San Francisco expositions were specially taken by leading photographers and have been arranged and edited by THE FORUM to give you an absorbing and permanent record of what these Fairs really mean to today's design.

The center spread of this letter reproduces a full color plate from the issue to give you an idea of its rich pictorial quality. Even if you had no direct professional interest in the dozens of new building ideas and products which are being tried out at the Fairs, you would still find it a fascinating volume to keep for many years to come.

The landscaping and gardens, fountains, murals and sculpture -- together with all that is architecturally memorable in both Fairs are here, organized for your enjoyment and practical reference.

You can get this World Fairs number without extra cost by renewing your expired subscription today.

No need to write a check now -- just initial and mail the enclosed card.

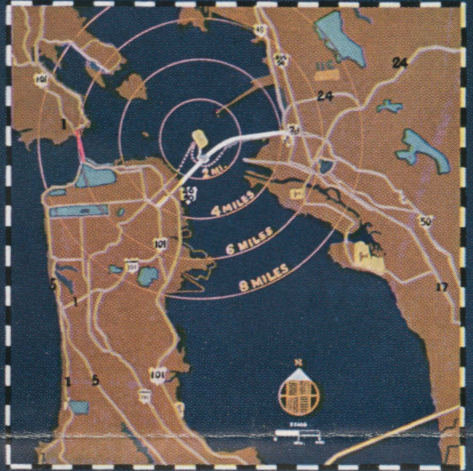

Sincerely yours,

Wm. H. Chastaney Jr.
Assistant to Publisher

The supply of copies is limited. To avoid disappointment we advise mailing your instructions without delay.

41
3578

GOLDEN GATE INTERNATIONAL EXPOSITION ON SAN FRANCISCO BAY




SAN FRANCISCO BAY AND TREASURE ISLAND SHOWING THE SAN FRANCISCO BAY BRIDGE THE GOLDEN GATE BRIDGE AND THE MAIN TRANSPORTATION ROUTES AND FACILITIES

The BASIN

ANNO D. 1939. TREASURE ISLAND SITE OF THE EXPOSITION. AUSTRALIA · BRITISH COLUMBIA · HOLLAND · PHILIPPINE ISLANDS · COLOMBIA · CHILE · NEW ZEALAND · ARGENTINA · NETHERLANDS · DENMARK · HAWAII · PERU · FRANCE · PORTUGAL · ITALY · SWEDEN · BRAZIL · CZECHOSLOVAKIA · ECUADOR · GUATEMALA · NORWAY · JOHORE · EL SALVADOR · FRENCH INDIA · CHINA · MEXICO · JAPAN · PANAMA

CALIFORNIA · A PAGEANT OF THE PACIFIC

GROUND PLAN



DIRECTIONAL MAP IN COURT OF PACIFICA DESIGNED AND EXECUTED BY ERNEST BORN